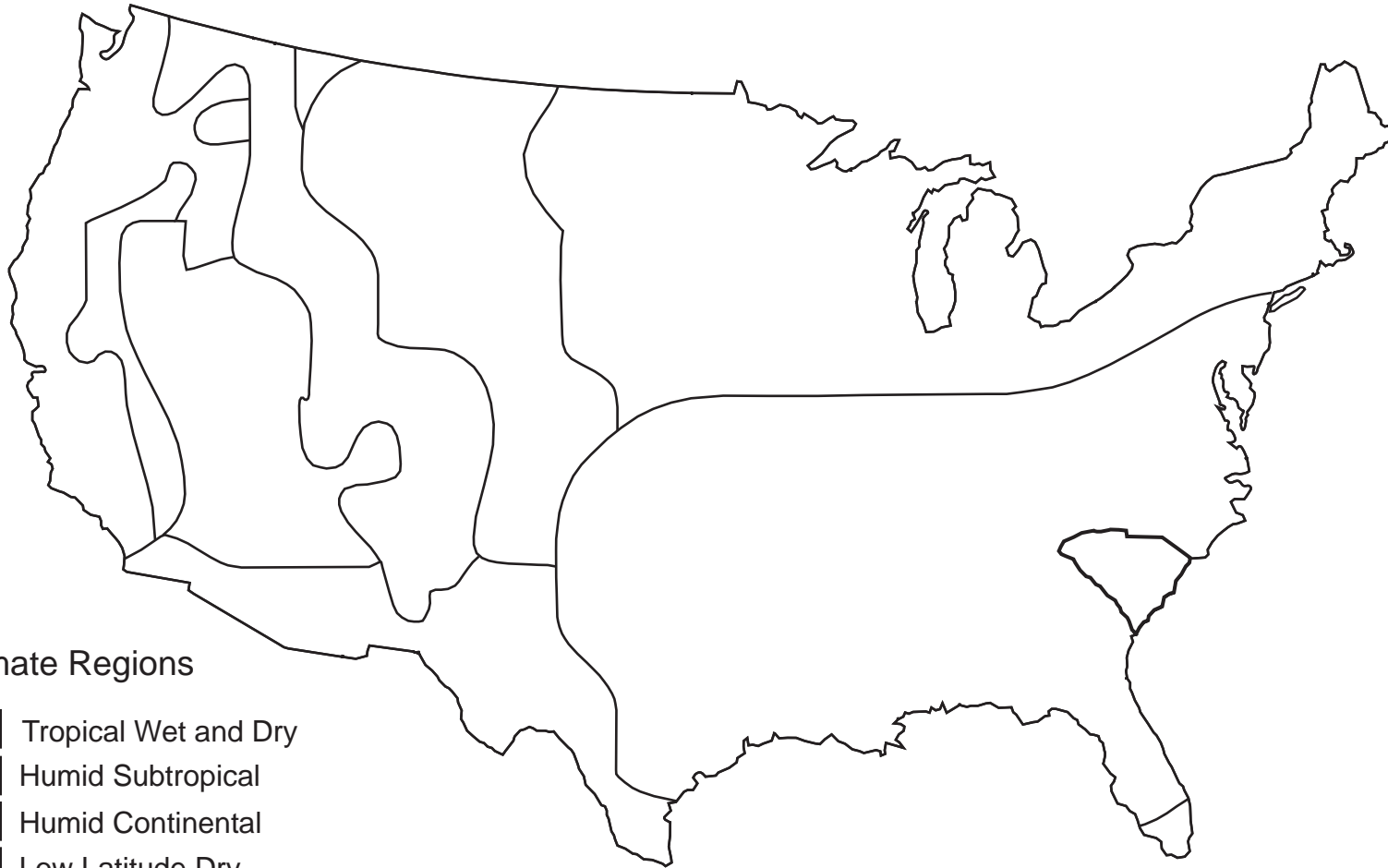


UNITED STATES CLIMATE REGIONS



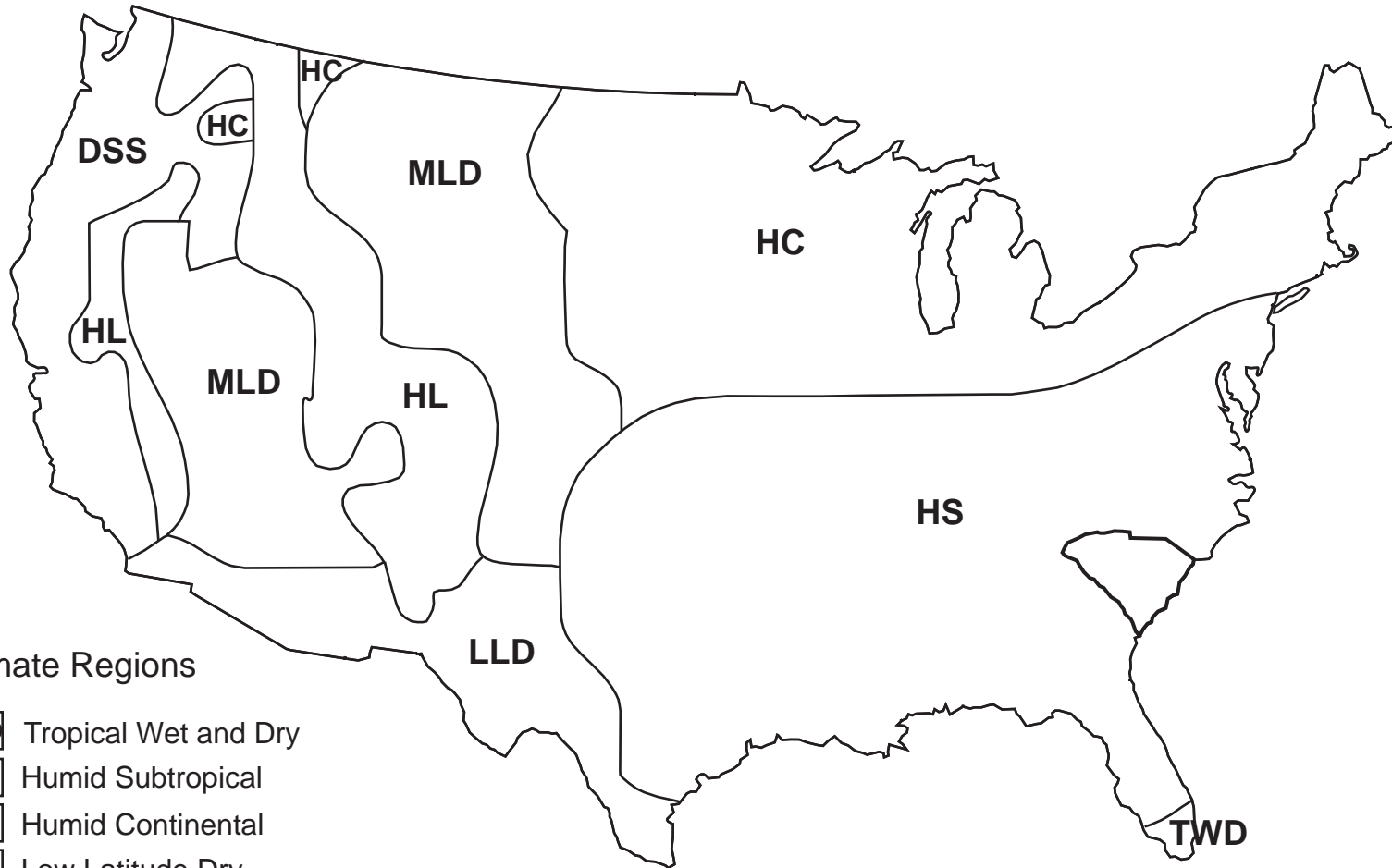
Climate Regions

- Tropical Wet and Dry
- Humid Subtropical
- Humid Continental
- Low Latitude Dry
- Middle Latitude Dry
- Highland
- Dry Summer Subtropical



**South Carolina
Geographic Alliance**
Center of Excellence
for
Geographic Education

UNITED STATES CLIMATE REGIONS



Climate Regions

- TWD** Tropical Wet and Dry
- HS** Humid Subtropical
- HC** Humid Continental
- LLD** Low Latitude Dry
- MLD** Middle Latitude Dry
- HL** Highland
- DSS** Dry Summer Subtropical



**South Carolina
Geographic Alliance**
Center of Excellence
for
Geographic Education

UNITED STATES LANDFORM REGIONS



Landform Regions

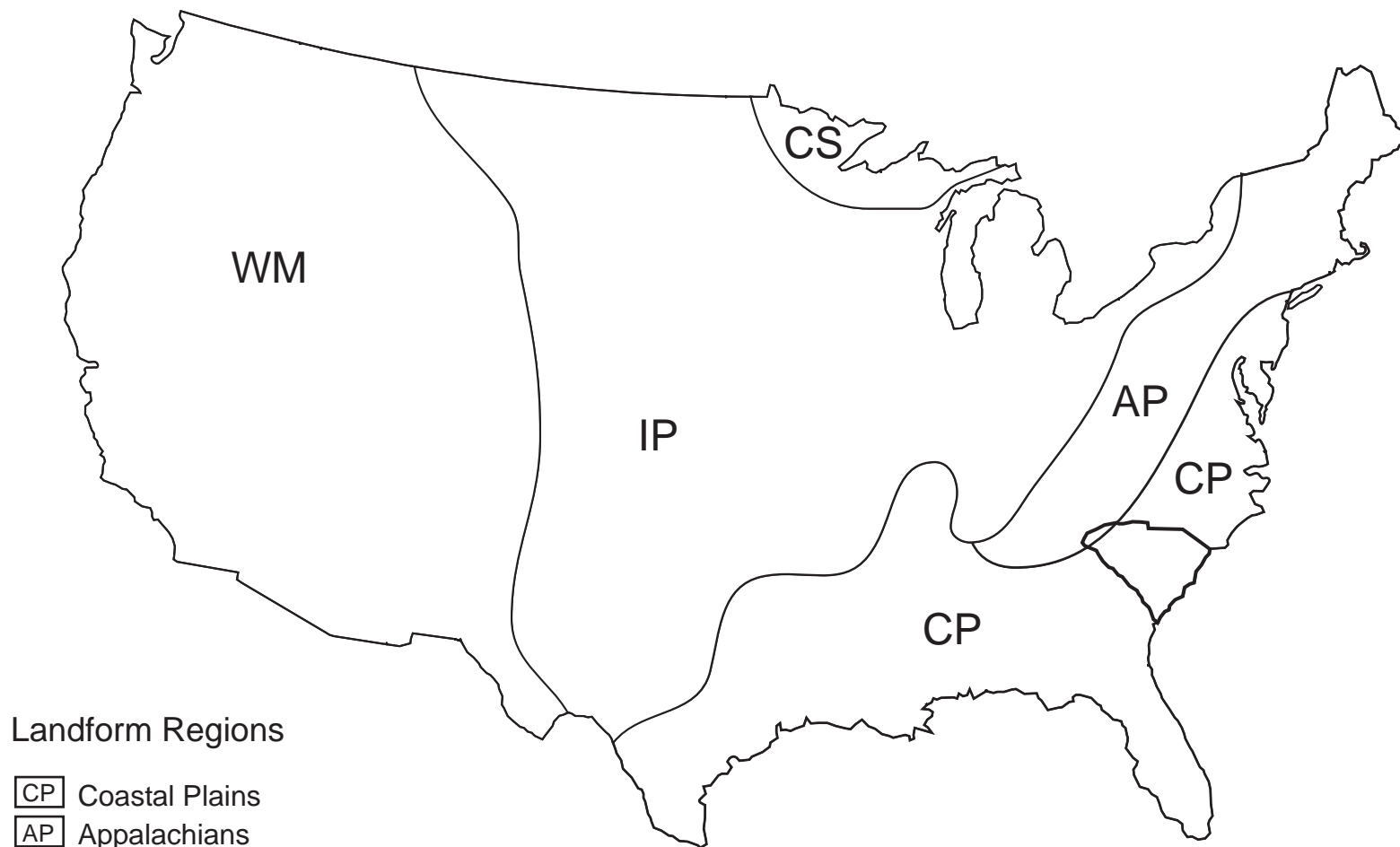
- Coastal Plains
- Appalachians
- Interior Plains
- Canadian Shield
- Western Mountains



**South Carolina
Geographic Alliance**

Center of Excellence
for
Geographic Education

UNITED STATES LANDFORM REGIONS



Landform Regions

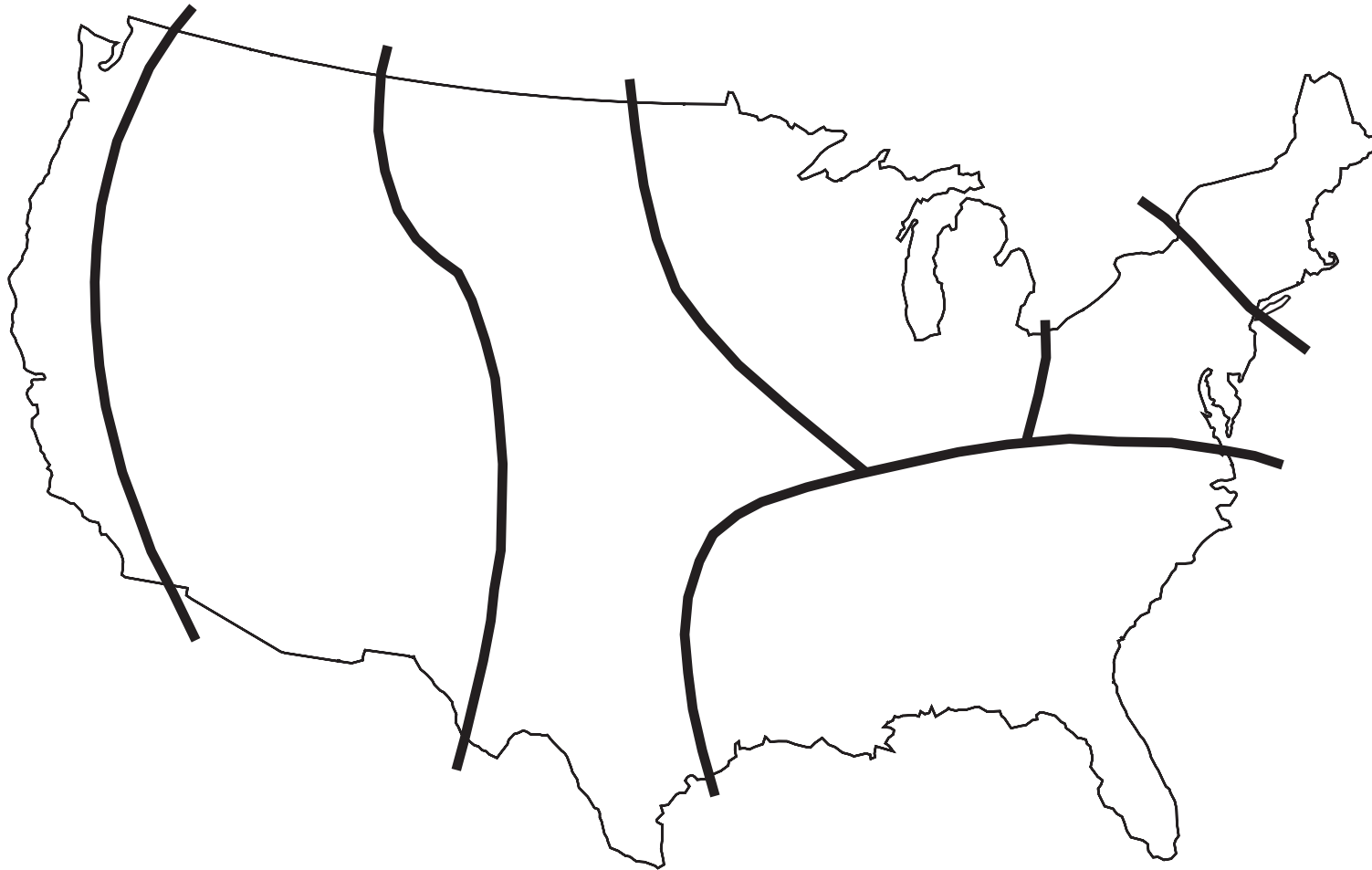
- CP Coastal Plains
- AP Appalachians
- IP Interior Plains
- CS Canadian Shield
- WM Western Mountains



**South Carolina
Geographic Alliance**

Center of Excellence
for
Geographic Education

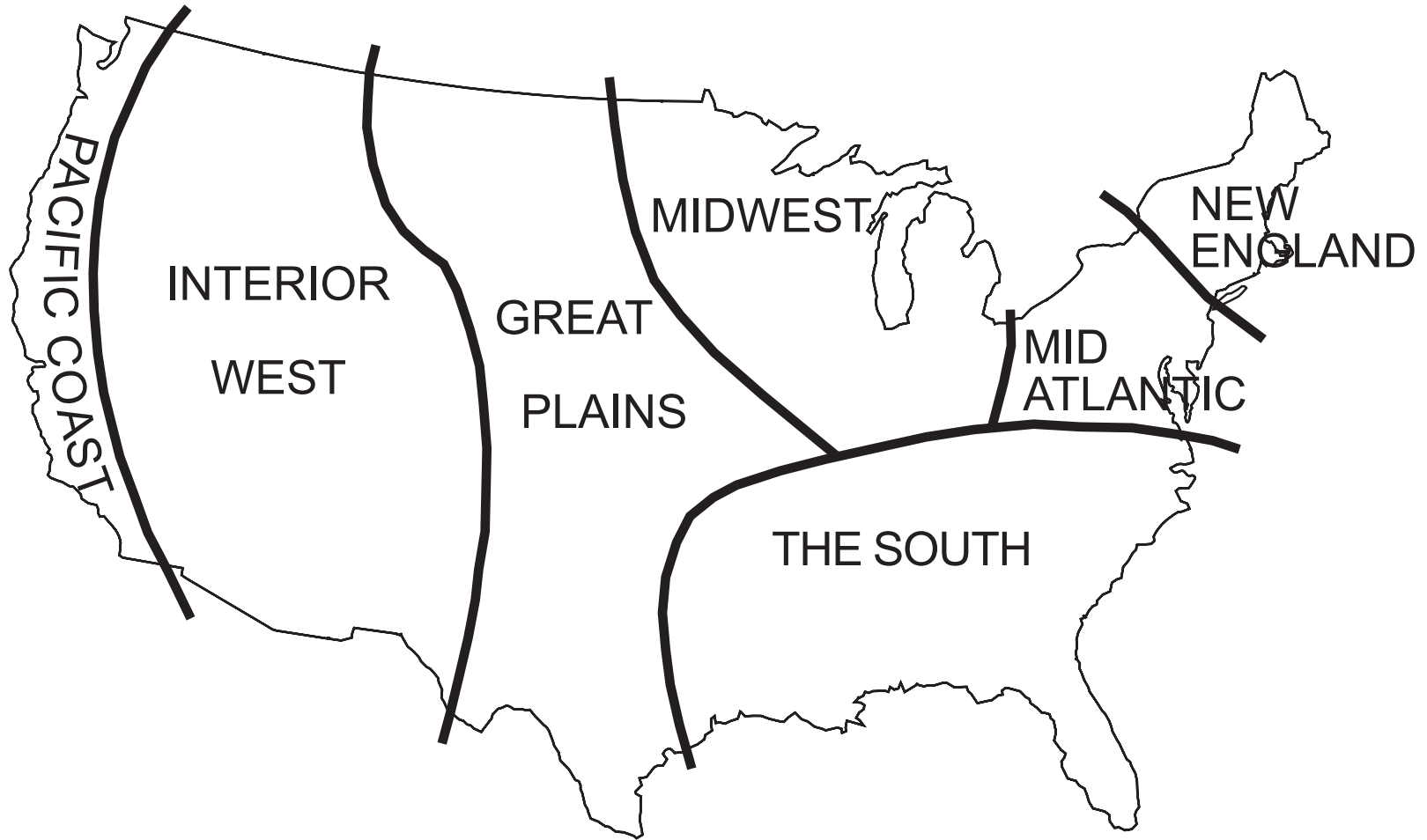
UNITED STATES REGIONS



**South Carolina
Geographic Alliance**

Center of Excellence
for
Geographic Education

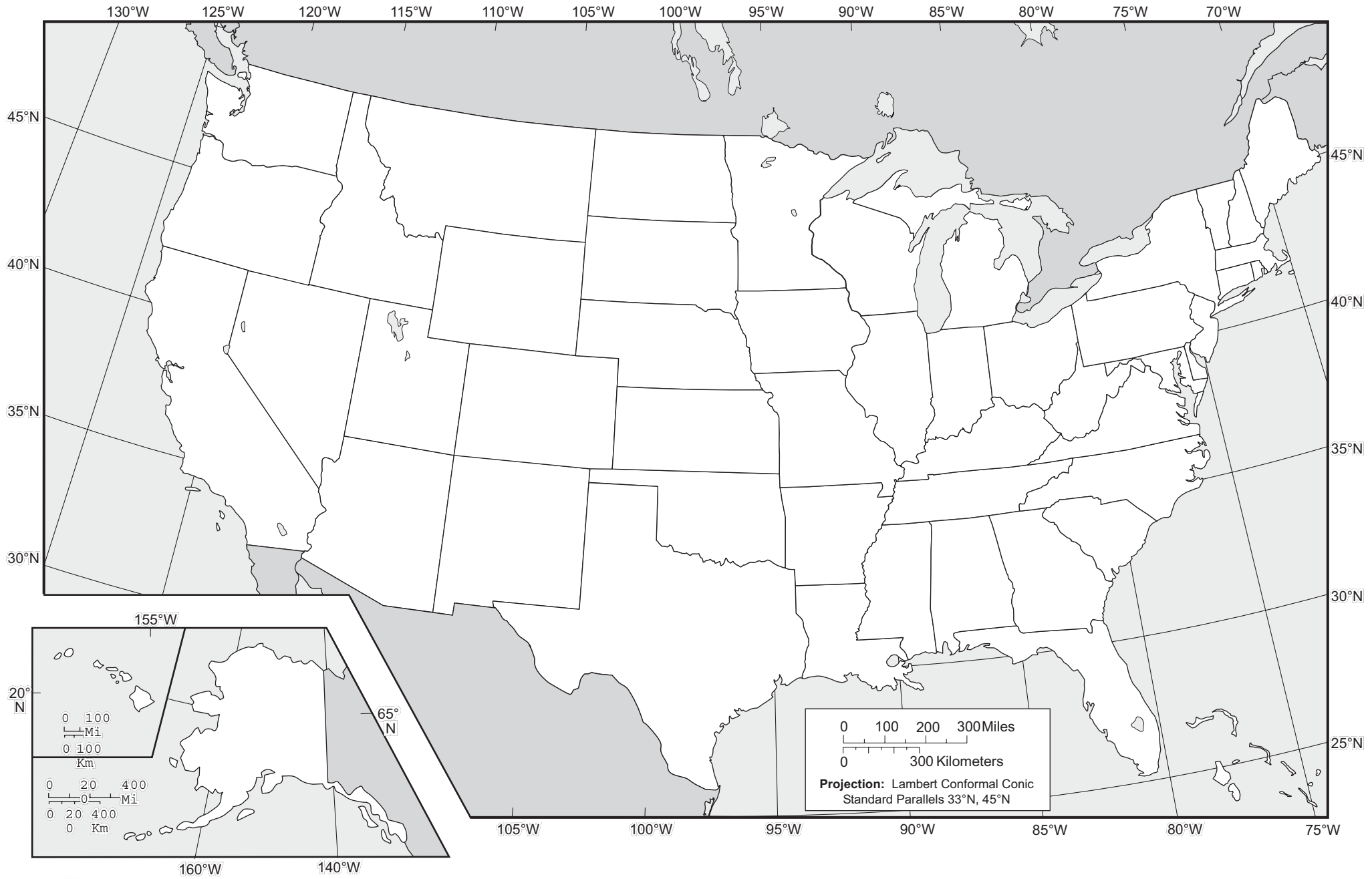
UNITED STATES REGIONS



**South Carolina
Geographic Alliance**

Center of Excellence
for
Geographic Education

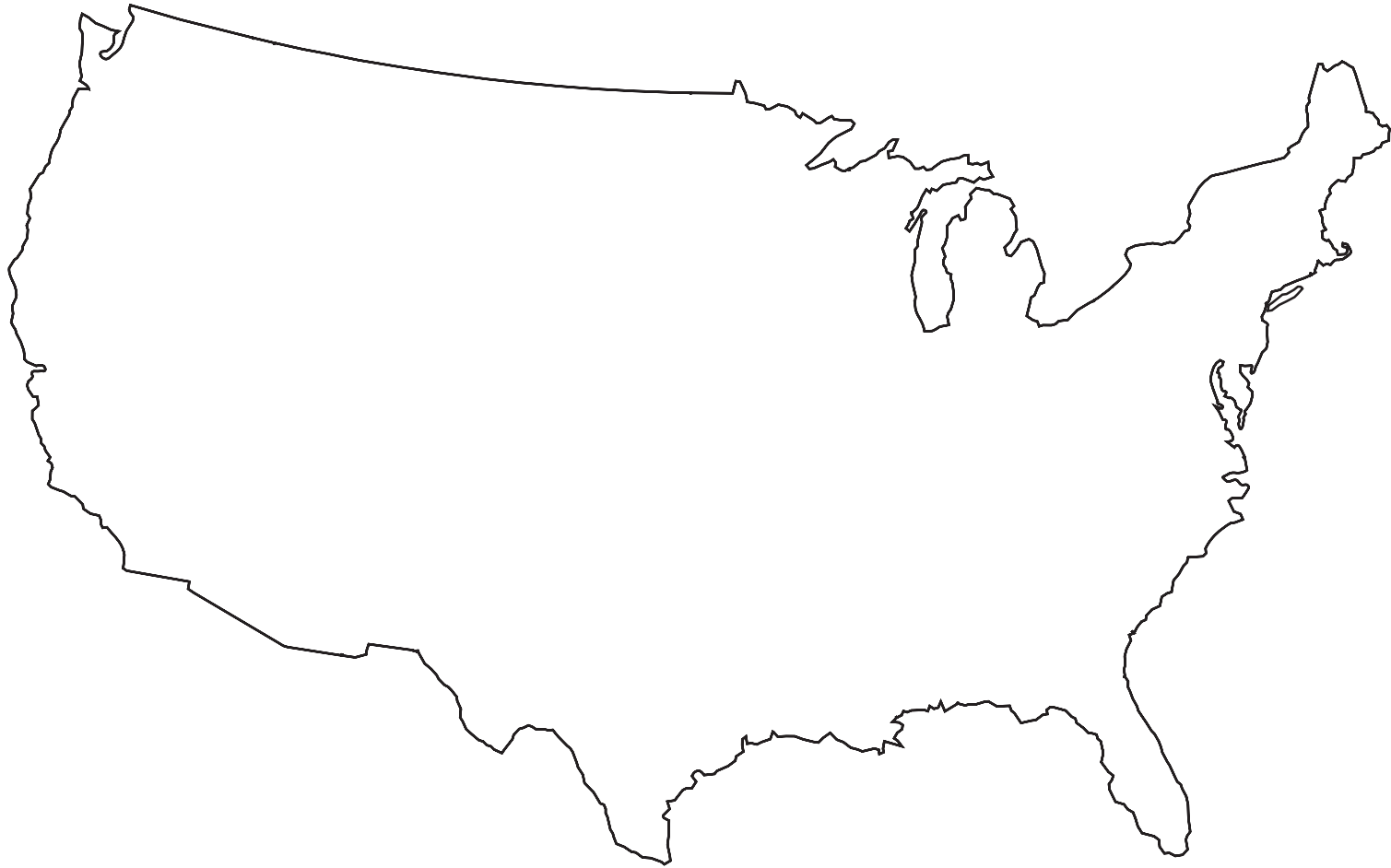
The United States



CENTER OF EXCELLENCE FOR GEOGRAPHIC EDUCATION

Courtesy: Arizona Geographic Alliance
Department of Geography, Arizona State University
Barbara Trapido-Lurie

UNITED STATES
(lower 48)



**South Carolina
Geographic Alliance**
Center of Excellence
for
Geographic Education